














## Future Land Use

### Future Land Use Categories

-  Agricultural Preservation Area
-  Agricultural Transition Area
-  Rural Neighborhood Area
-  Town Activity Center
-  Conservancy Area
-  Surface Water

-  Waunakee Extraterritorial Jurisdiction Boundary
-  Middleton Extraterritorial Jurisdiction Boundary
-  Municipal Boundaries (Aug. 2018)
-  State or County Highway
-  Local Road
-  Urban Service Area Boundaries (Jan. 2019)
-  Sections & Numbers

Shapes on map represent general recommendations for future land use. Actual boundaries between different land use categories and associated zoning districts may vary somewhat from representations on this map.



Date: January 15, 2019

Sources: Dane County LIO & Dane County RPC  
Vandewalle & Associates, Town of Springfield,  
Wisconsin DNR, Wisconsin State Historical Society, & City of Middleton.

